

PROPOSED EXTENSIONS TO THE CONSERVATION AREA



PROPOSED REDUCTIONS OF THE CONSERVATION AREA



AREAS OF ARCHAEOLOGICAL SIGNIFICANCE



INDIVIDUALLY LISTED BUILDINGS/STRUCTURES



OTHER INDIVIDUALLY LISTED FEATURES

War Memorial



IMPORTANT BUILDINGS IN THE CURTILAGES OF LISTED BUILDINGS



UNLISTED BUILDINGS THAT MAKE AN IMPORTANT ARCHITECTURAL OR HISTORIC CONTRIBUTION



OTHER DISTINCTIVE FEATURES THAT MAKE AN IMPORTANT ARCHITECTURAL OR HISTORIC CONTRIBUTION

Walls/railings



Tombstones



IMPORTANT OPEN SPACES



GENERAL LOCATION OF IMPORTANT TREES/HEDGEROWS



All 'saved' Local Plan Policies and Government planning policies set out in the 'National Planning Policy Framework' (NPP) apply as appropriate

REVISED CONSERVATION AREA BOUNDARY: Local Policies BH5-BH6 particularly apply



AREAS OF ARCHAEOLOGICAL SIGNIFICANCE: Local Policies BH1-BH3 particularly apply



INDIVIDUALLY LISTED BUILDINGS/STRUCTURES: NPP policies apply



OTHER INDIVIDUALLY LISTED FEATURES: NPP policies apply

War Memorial



IMPORTANT BUILDINGS IN THE CURTILAGES OF LISTED BUILDINGS: NPP policies apply



UNLISTED BUILDINGS TO BE PROTECTED FROM DEMOLITION



UNLISTED BUILDINGS/FEATURES CONSIDERED OF SUFFICIENT QUALITY TO BECOME LISTED.



OTHER DISTINCTIVE FEATURES TO BE PROTECTED FROM DEMOLITION WITHIN PARAMETERS OF EXISTING LEGISLATION: (includes features within the curtilage of Listed Buildings and walls/railings above the specified heights)

Walls/railings



Tombstones



SELECTED FEATURES ON UNLISTED BUILDINGS WHERE ADDITIONAL CONTROLS ARE PROPOSED SUBJECT TO FURTHER CONSIDERATION AND NOTIFICATION (by Article 4 Direction)



IMPORTANT OPEN SPACES TO BE PROTECTED



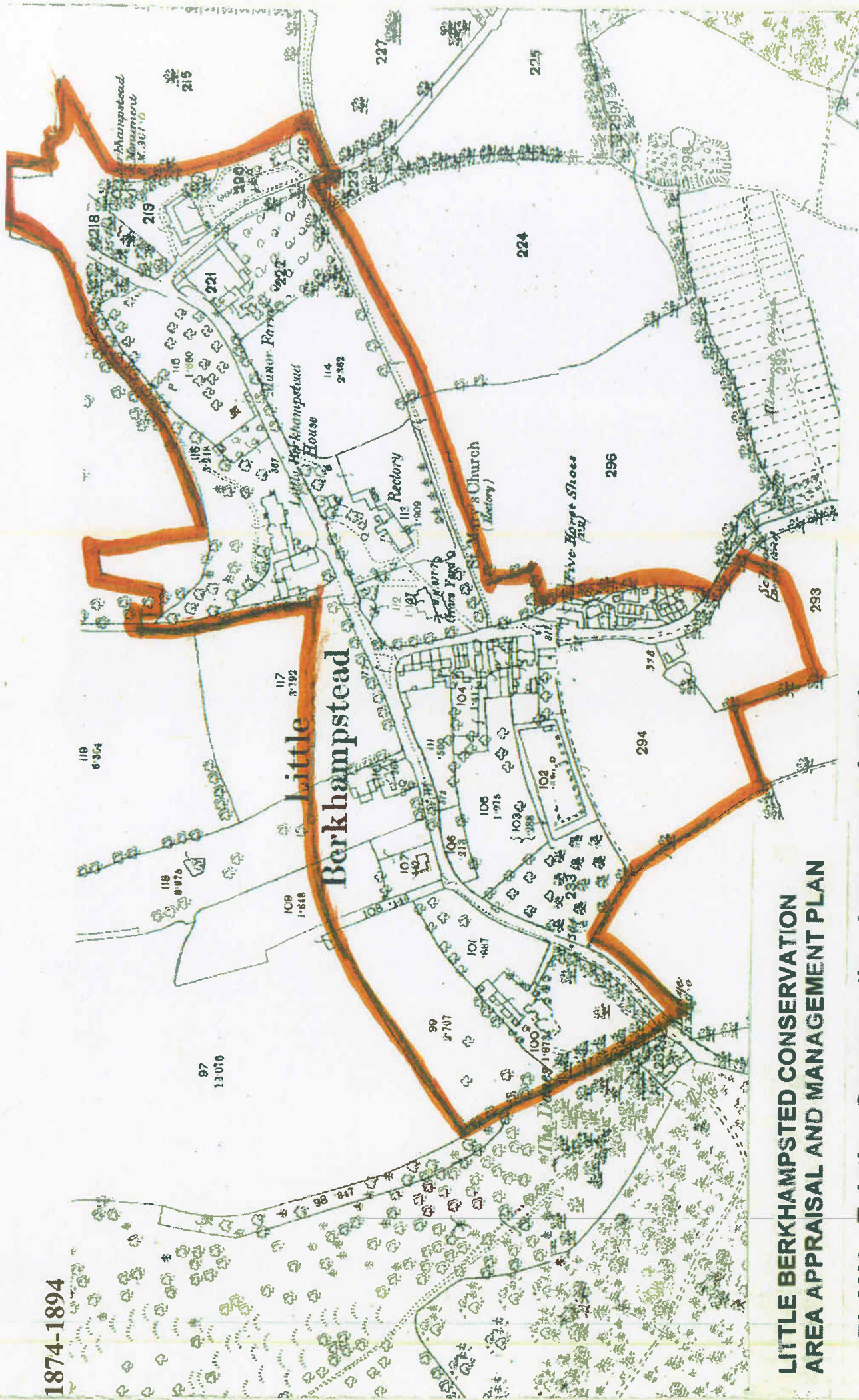
GENERAL LOCATION OF IMPORTANT TREES/HEDGEROWS TO BE PROTECTED WITHIN PARAMETERS OF LEGISLATION



SELECTED IMPORTANT VIEWS TO BE PROTECTED



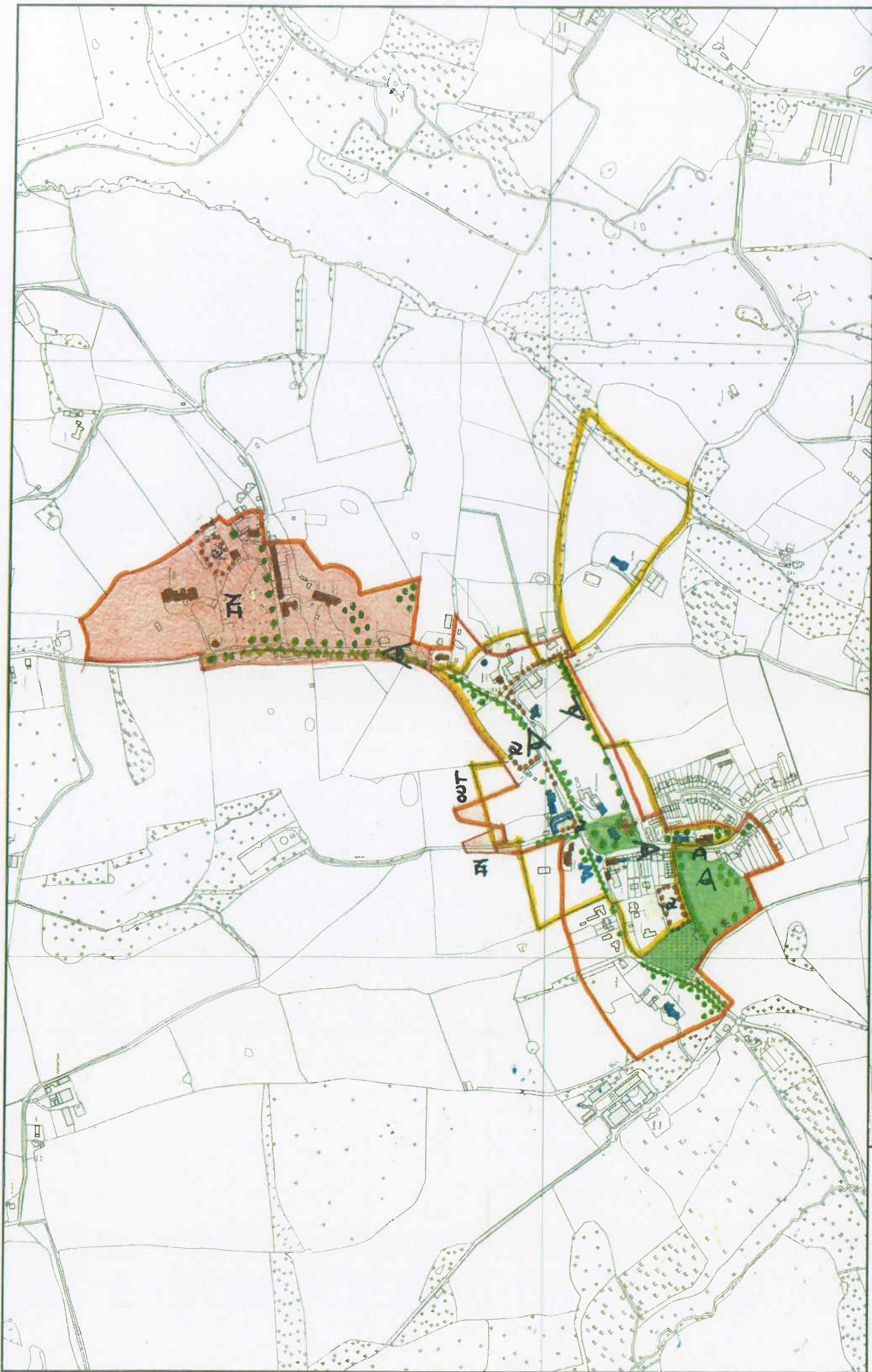
1874-1894



**LITTLE BERKHAMPSTED CONSERVATION
AREA APPRAISAL AND MANAGEMENT PLAN**

**PLAN1 - Existing Conservation Area approximately
plotted on late 19th century mapping.**

This copy has been produced specifically for Map Control Scheme purposes only. No further copies may be made
Unauthorised reproduction infringes Crown Copyright and may lead to prosecution or civil proceedings

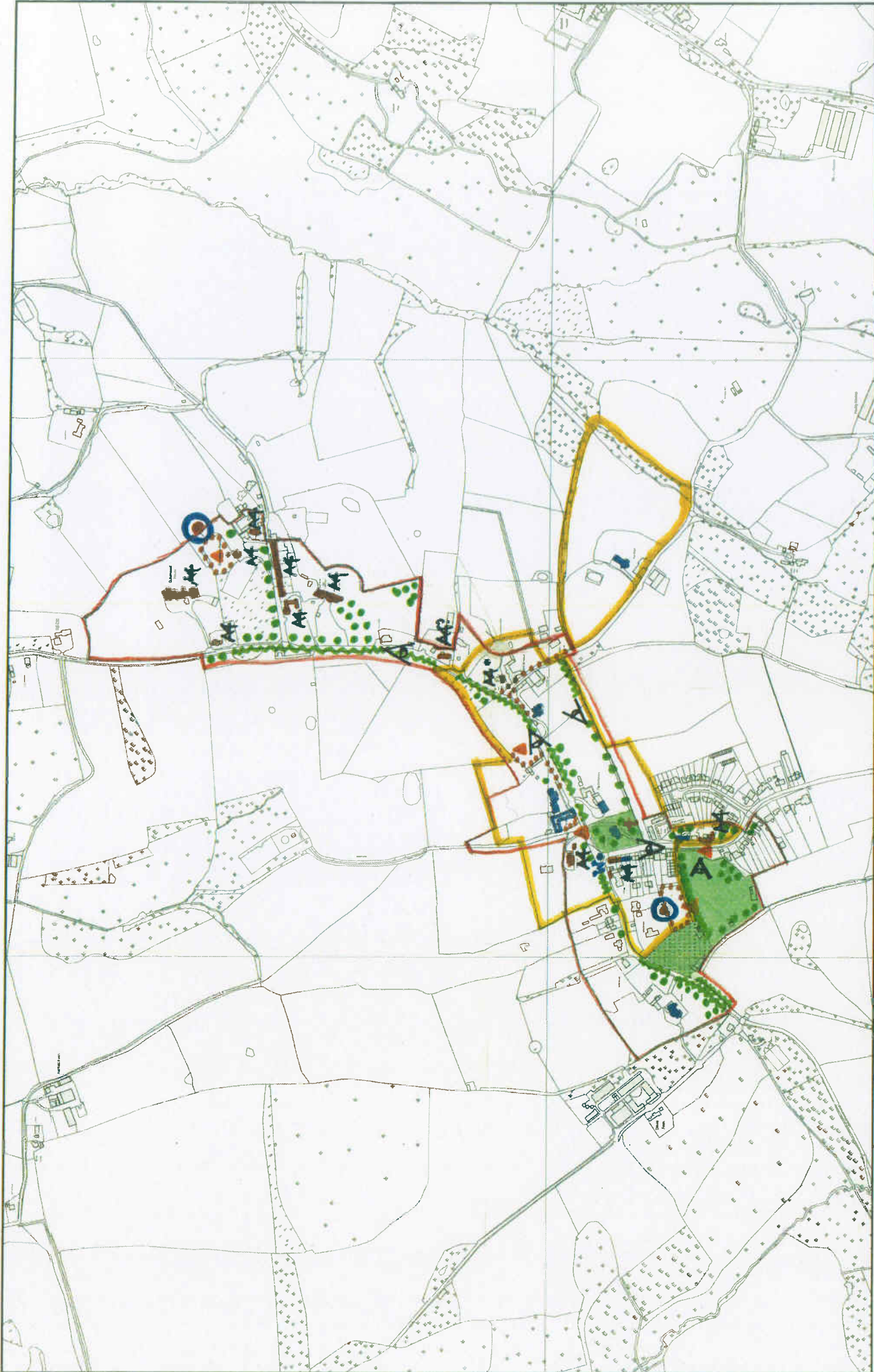


**LITTLE BERKHAMPSTED CONSERVATION
AREA APPRAISAL AND MANAGEMENT PLAN
PLAN 2 - Character Analysis**

East Herts Council
Wallfields
Pegs Lane
Hertford
SG13 8EQ
Tel: 01279 655261



This copy has been produced specifically for Map Camm. Scheme purposes only. No further copies may be made without the prior written permission of the Controller of the Ordnance Survey. Reproduced from the Ordnance Survey map data with the permission of the Controller of the Ordnance Survey. © Crown Copyright. All Rights Reserved. 2007 East Herts Council. LA Ref: 1 00016526



**LITTLE BERKHAMSTED CONSERVATION
AREA APPRAISAL AND MANAGEMENT PLAN
PLAN 3 - Management Plan**

East Herts Council
 Wallfields
 Pegs Lane
 Hertford
 SG13 8EQ
 Tel: 01279 655261



This copy has been produced specifically for Map Control Scheme purposes only. No further copies may be made.
 Unauthorised reproduction infringes Crown Copyright and may lead to prosecution or civil proceedings.
 Reproduced from the Ordnance Survey map data with the permission of the controller of Her Majesty's Stationary Office. Crown Copyright.
 2007. East Herts Council. LA Ref: 100018639